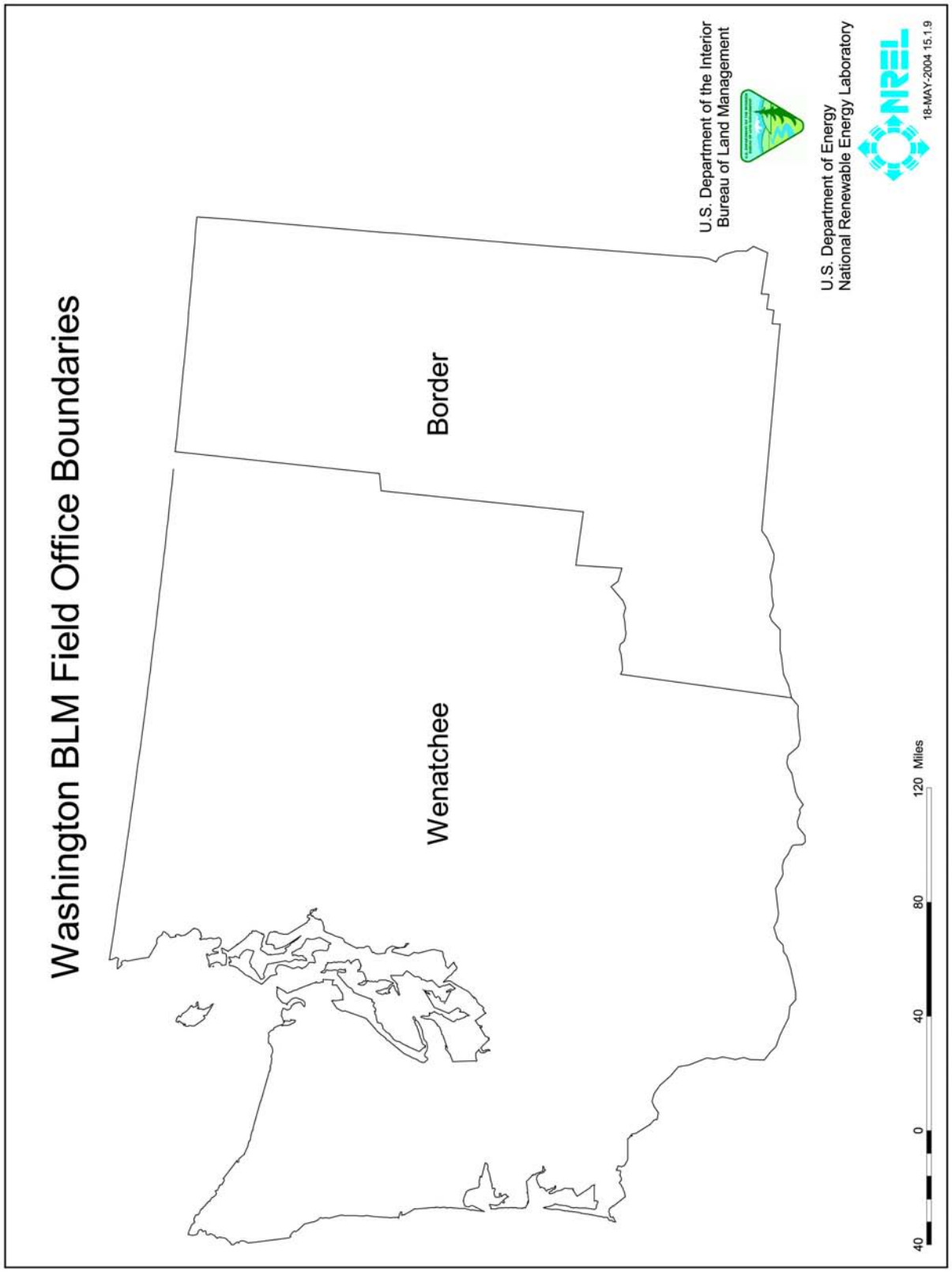

FIGURE B-12 Index Map Showing Locations of Field Office Boundaries in Washington

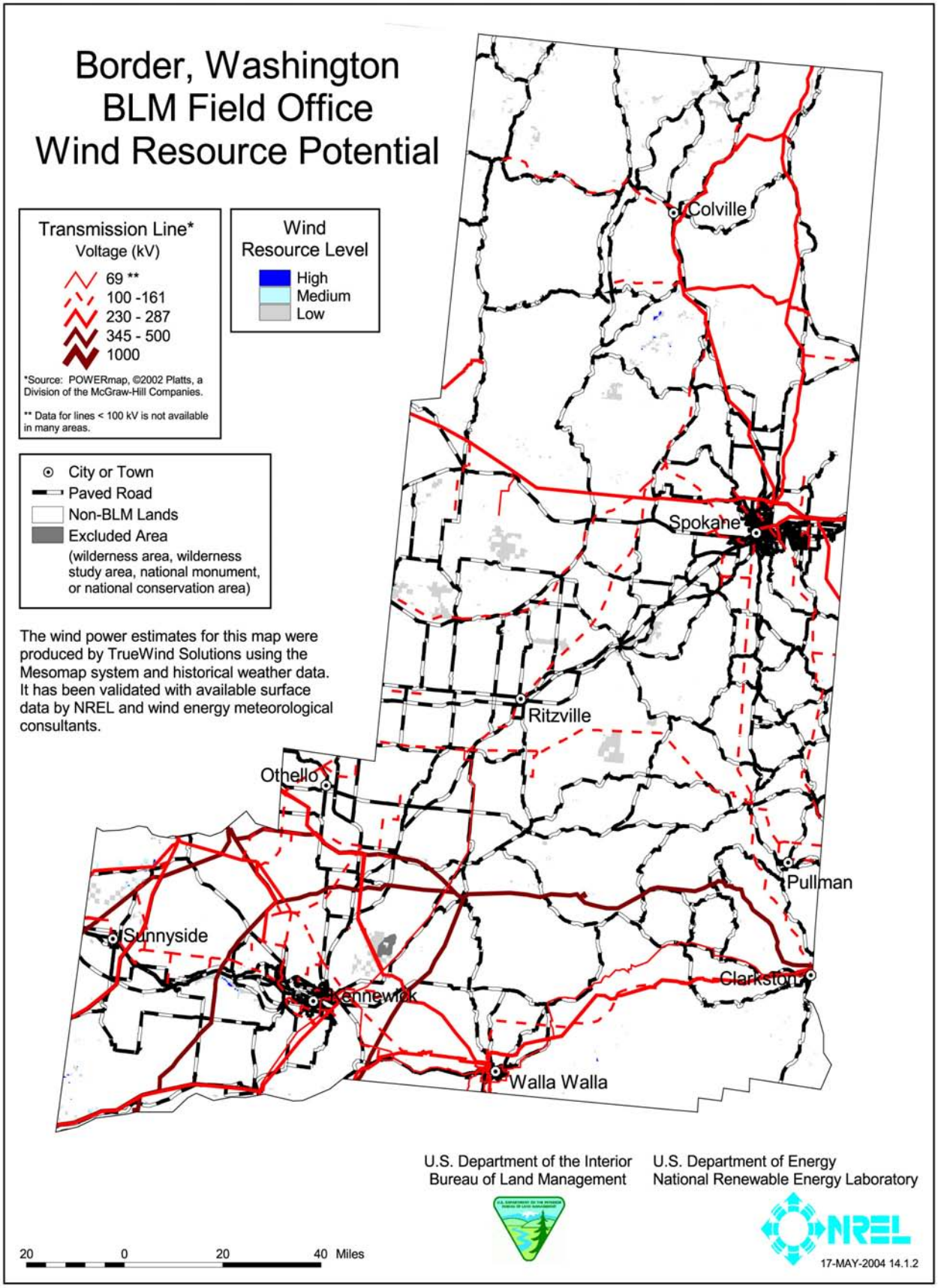
Border, Washington
BLM Field Office
Wind Resource Potential
Transmission Line*
Voltage (kV)
69 **
100 -161
230 - 287
345 - 500
1000
*Source: POWERmap, ©2002 Platts, a Division of the McGraw-Hill Companies.
** Data for lines < 100 kV is not available in many areas.
Wind Resource Level
High
Medium
Low
City or Town
Paved Road
Non-BLM Lands
Excluded Area
(wilderness area, wilderness study area, national monument, or national conservation area)
The wind power estimates for this map were produced by TrueWind Solutions using the Mesomap system and historical weather data. It has been validated with available surface data by NREL and wind energy meteorological consultants.
Colville
Spokane
Ritzville
Othello
Pullman
Sunnyside
Kennewick
Clarkston
Walla Walla
U.S. Department of the Interior
Bureau of Land Management
U.S. Department of Energy
National Renewable Energy Laboratory
NREL
20 0 20 40 Miles
17-MAY-2004 14.1.2

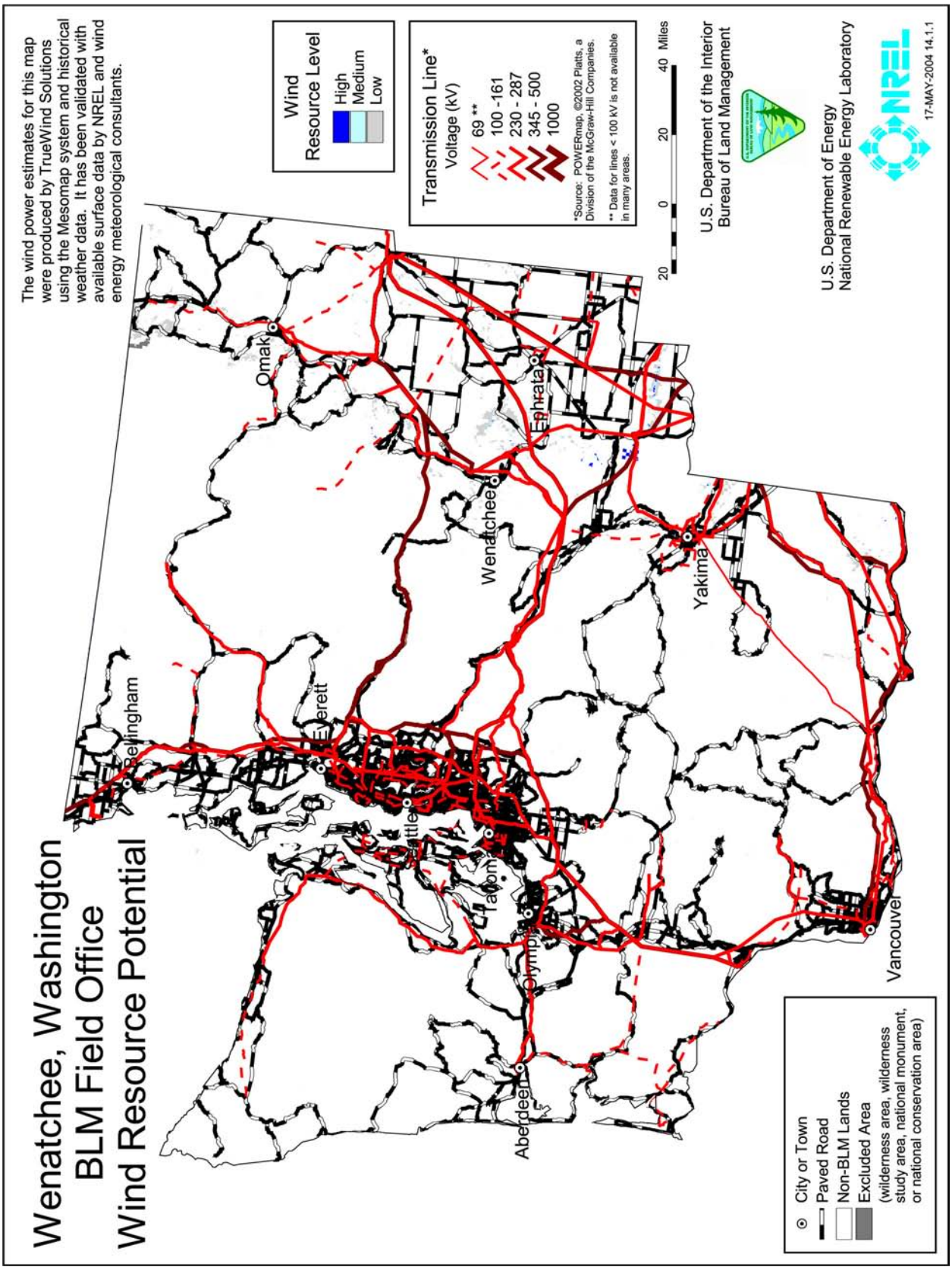
Wenatchee, Washington
BLM Field Office
Wind Resource Potential
The wind power estimates for this map were produced by TrueWind Solutions using the Mesomap system and historical weather data. It has been validated with available surface data by NREL and wind energy meteorological consultants.
Wind Resource Level
High
Medium
Low
Transmission Line*
Voltage (kV)
69 **
100 -161
230 - 287
345 - 500
1000
*Source: POWERmap, ©2002 Platts, a Division of the McGraw-Hill Companies.
** Data for lines < 100 kV is not available in many areas.
20 0 20 40 Miles
U.S. Department of the Interior
Bureau of Land Management
U.S. Department of Energy
National Renewable Energy Laboratory
NREL
17-MAY-2004 14.1.1
Omak
Ephrata
Wenatchee
Yakima
Bellingham
Everett
Seattle
Tacoma
Olympia
Aberdeen
Vancouver
City or Town
Paved Road
Non-BLM Lands
Excluded Area
(wilderness area, wilderness study area, national monument, or national conservation area)