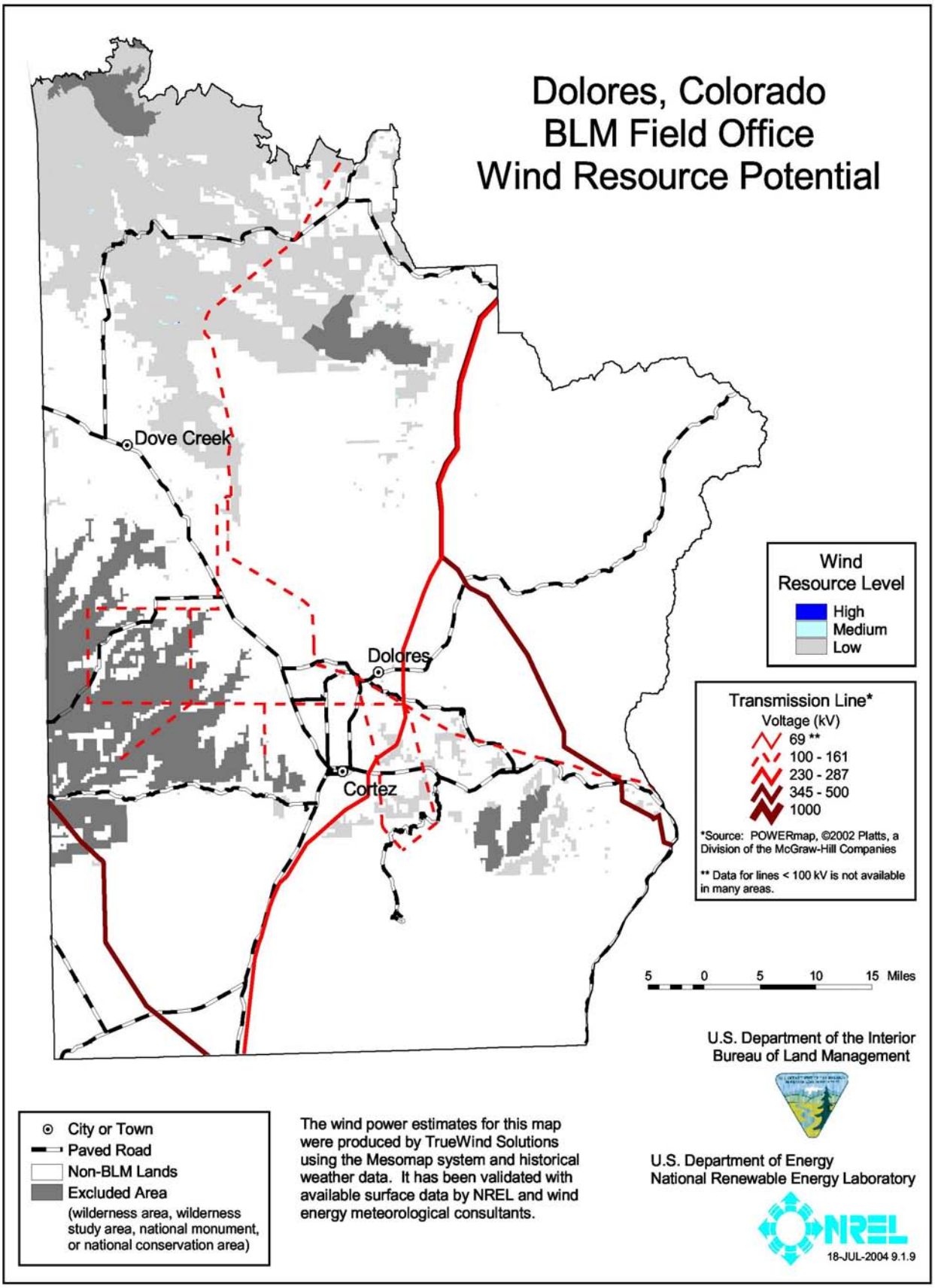
Dolores, Colorado
BLM Field Office
Wind Resource Potential
Dove Creek
Dolores
Cortez
Wind Resource Level
High
Medium
Low
Transmission Line*
Voltage (kV)
69 **
100 - 161
230 - 287
345 - 500
1000
*Source: POWERmap, ©2002 Platts, a Division of the McGraw-Hill Companies
** Data for lines < 100 kV is not available in many areas.
5 0 5 10 15 Miles
U.S. Department of the Interior
Bureau of Land Management
City or Town
Paved Road
Non-BLM Lands
Excluded Area
(wilderness area, wilderness study area, national monument, or national conservation area)
The wind power estimates for this map were produced by TrueWind Solutions using the Mesomap system and historical weather data. It has been validated with available surface data by NREL and wind energy meteorological consultants.
U.S. Department of Energy
National Renewable Energy Laboratory
NREL
18-JUL-2004 9.1.9

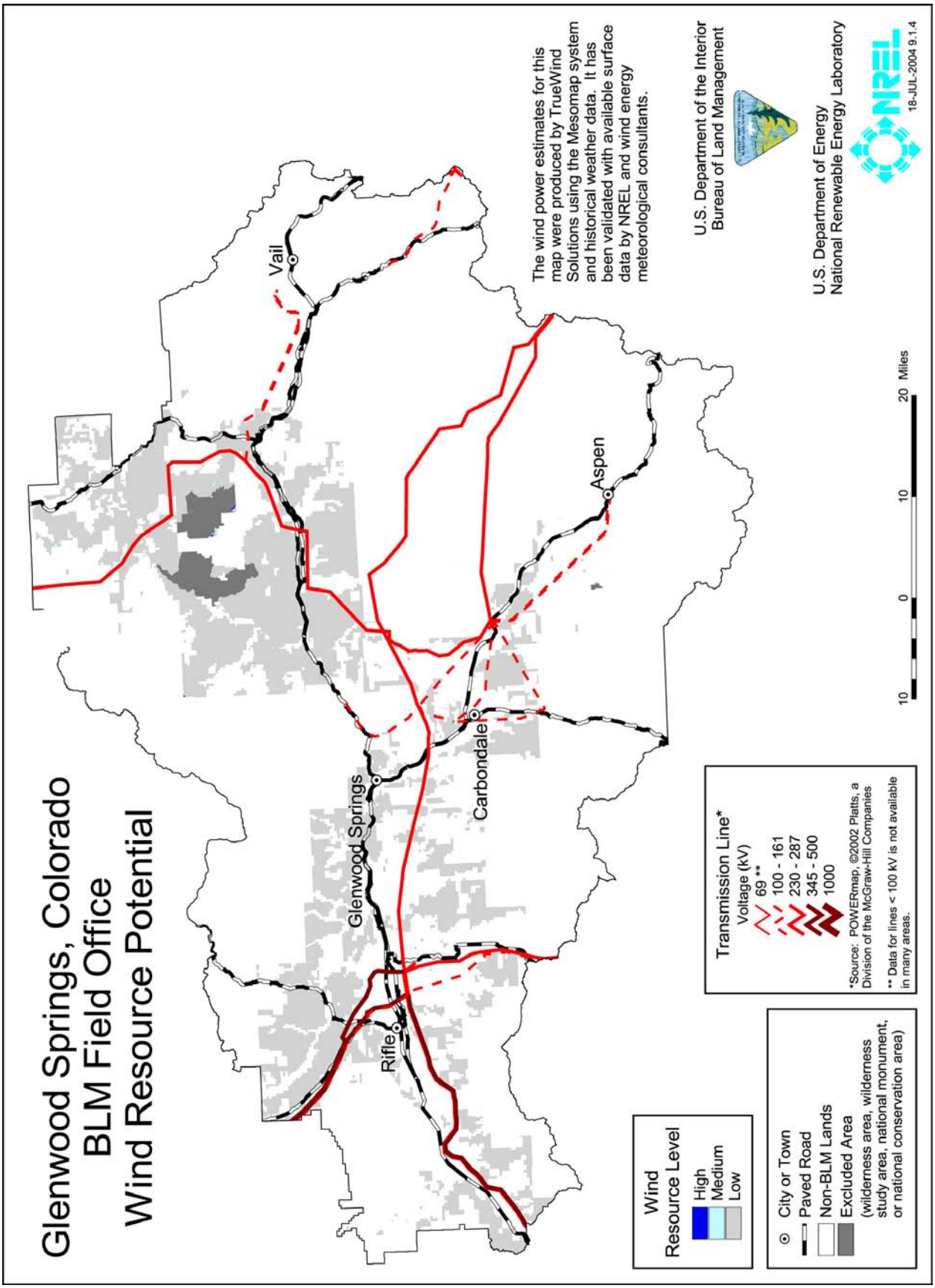
Glenwood Springs, Colorado
BLM Field Office
Wind Resource Potential
Vail
Aspen
Carbondale
Glenwood Springs
Rifle
The wind power estimates for this map were produced by TrueWind Solutions using the Mesomap system and historical weather data. It has been validated with available surface data by NREL and wind energy meteorological consultants.
U.S. Department of the Interior
Bureau of Land Management
U.S. Department of Energy
National Renewable Energy Laboratory
NREL
18-JUL-2004 9.1.4
10 0 10 20 Miles
Wind Resource Level
High
Medium
Low
City or Town
Paved Road
Non-BLM Lands
Excluded Area
(wilderness area, wilderness study area, national monument, or national conservation area)
Transmission Line*
Voltage (kV)
69 **
100 - 161
230 - 287
345 - 500
1000
*Source: POWERmap, ©2002 Platts, a Division of the McGraw-Hill Companies
** Data for lines < 100 kV is not available in many areas.

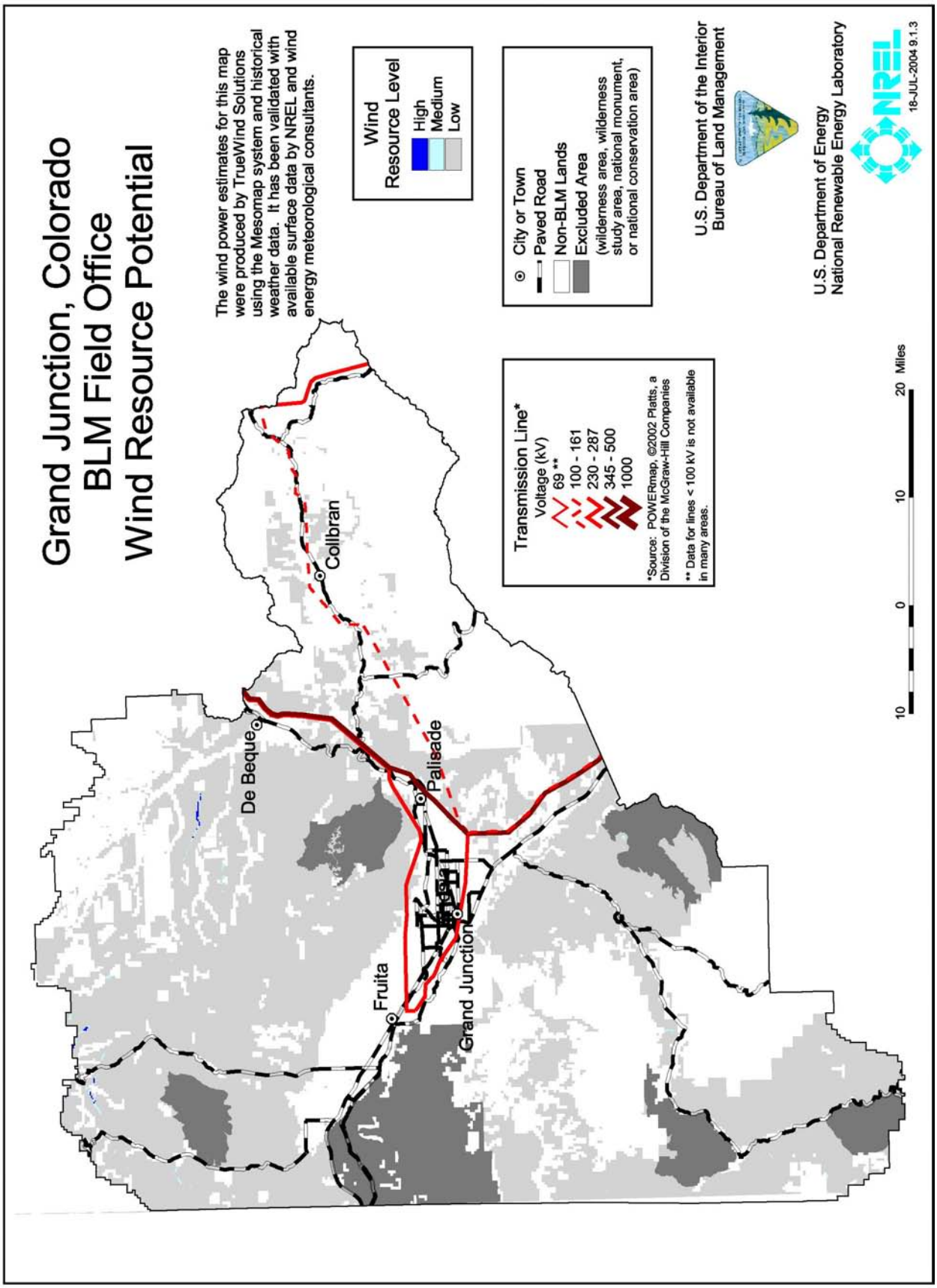
Grand Junction, Colorado
BLM Field Office
Wind Resource Potential
The wind power estimates for this map were produced by TrueWind Solutions using the Mesomap system and historical weather data. It has been validated with available surface data by NREL and wind energy meteorological consultants.
Wind Resource Level
High
Medium
Low
City or Town
Paved Road
Non-BLM Lands
Excluded Area
(wilderness area, wilderness study area, national monument, or national conservation area)
U.S. Department of the Interior
Bureau of Land Management
U.S. Department of Energy
National Renewable Energy Laboratory
NREL
18-JUL-2004 9.1.3
Transmission Line*
Voltage (kV)
69 **
100 - 161
230 - 287
345 - 500
1000
*Source: POWERmap, ©2002 Platts, a Division of the McGraw-Hill Companies
** Data for lines < 100 kV is not available in many areas.
10
0
10
20 Miles
Collbran
De Beque
Palisade
Fruita
Grand Junction