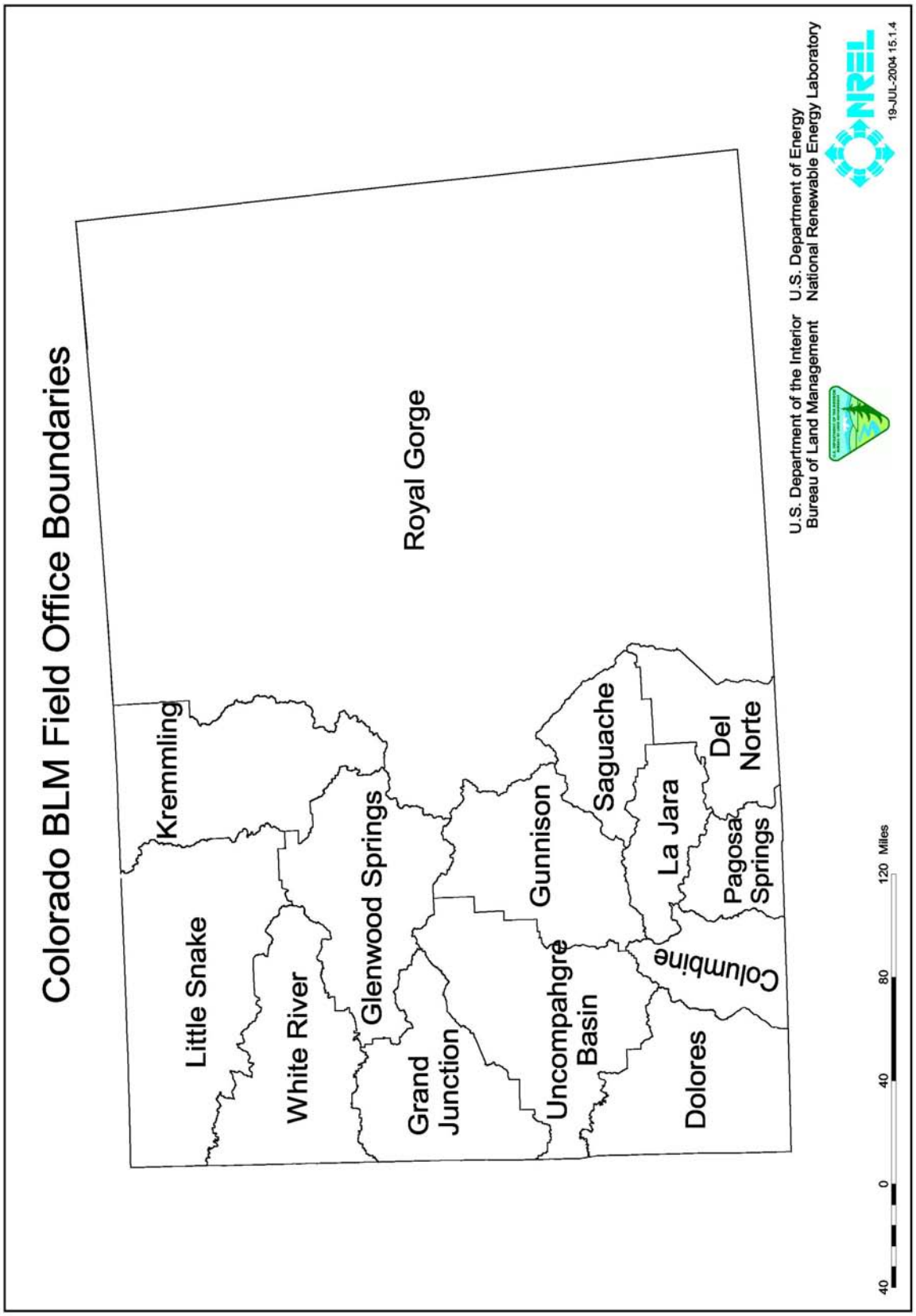

FIGURE B-5 Index Map Showing Locations of Field Office Boundaries in Colorado

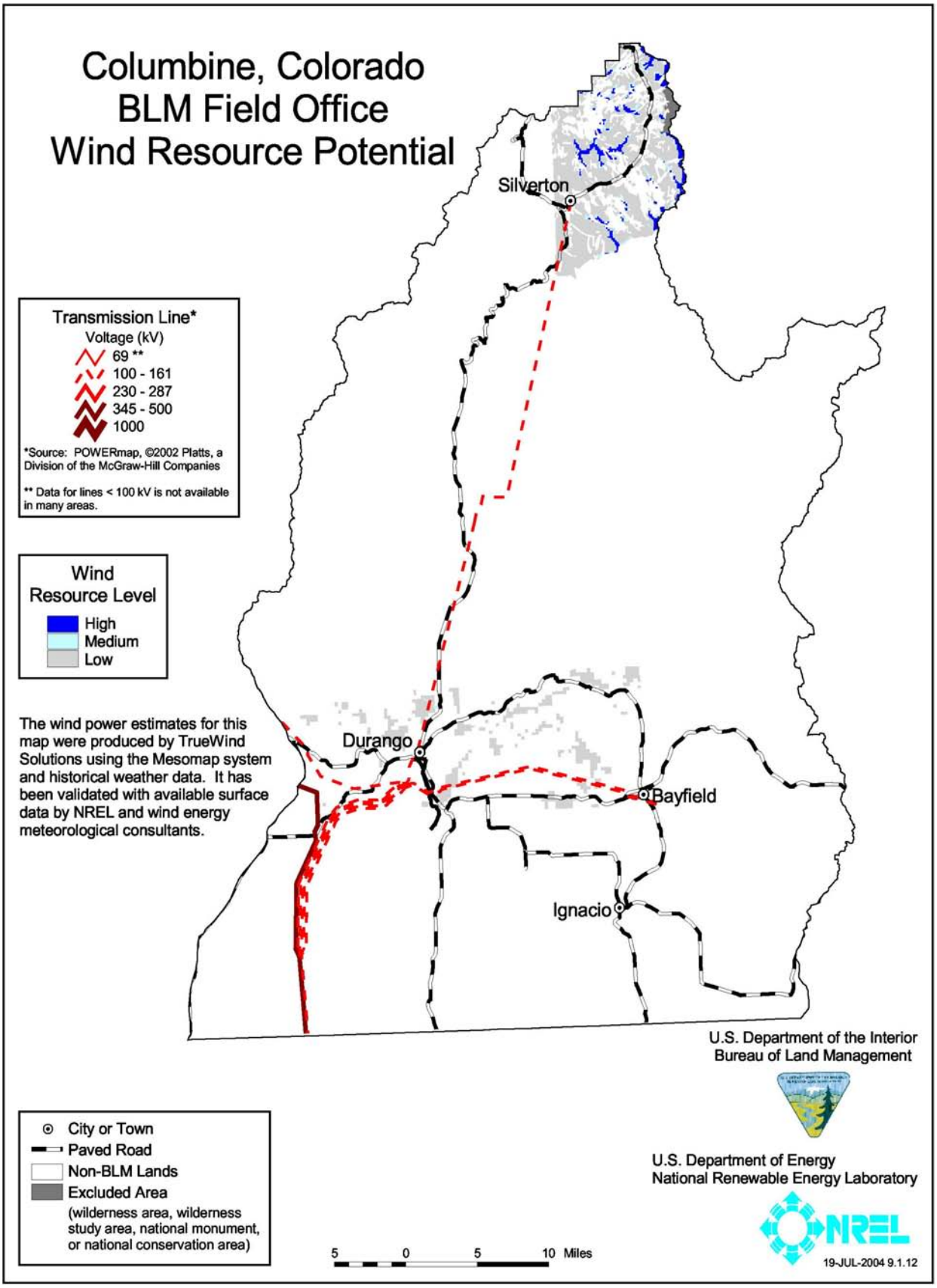
Columbine, Colorado
BLM Field Office
Wind Resource Potential
Silverton
Durango
Bayfield
Ignacio
Transmission Line*
Voltage (kV)
69 **
100 - 161
230 - 287
345 - 500
1000
*Source: POWERmap, ©2002 Platts, a Division of the McGraw-Hill Companies
** Data for lines < 100 kV is not available in many areas.
Wind Resource Level
High
Medium
Low
The wind power estimates for this map were produced by TrueWind Solutions using the Mesomap system and historical weather data. It has been validated with available surface data by NREL and wind energy meteorological consultants.
City or Town
Paved Road
Non-BLM Lands
Excluded Area
(wilderness area, wilderness study area, national monument, or national conservation area)
5 0 5 10 Miles
U.S. Department of the Interior
Bureau of Land Management
U.S. Department of Energy
National Renewable Energy Laboratory
NREL
19-JUL-2004 9.1.12

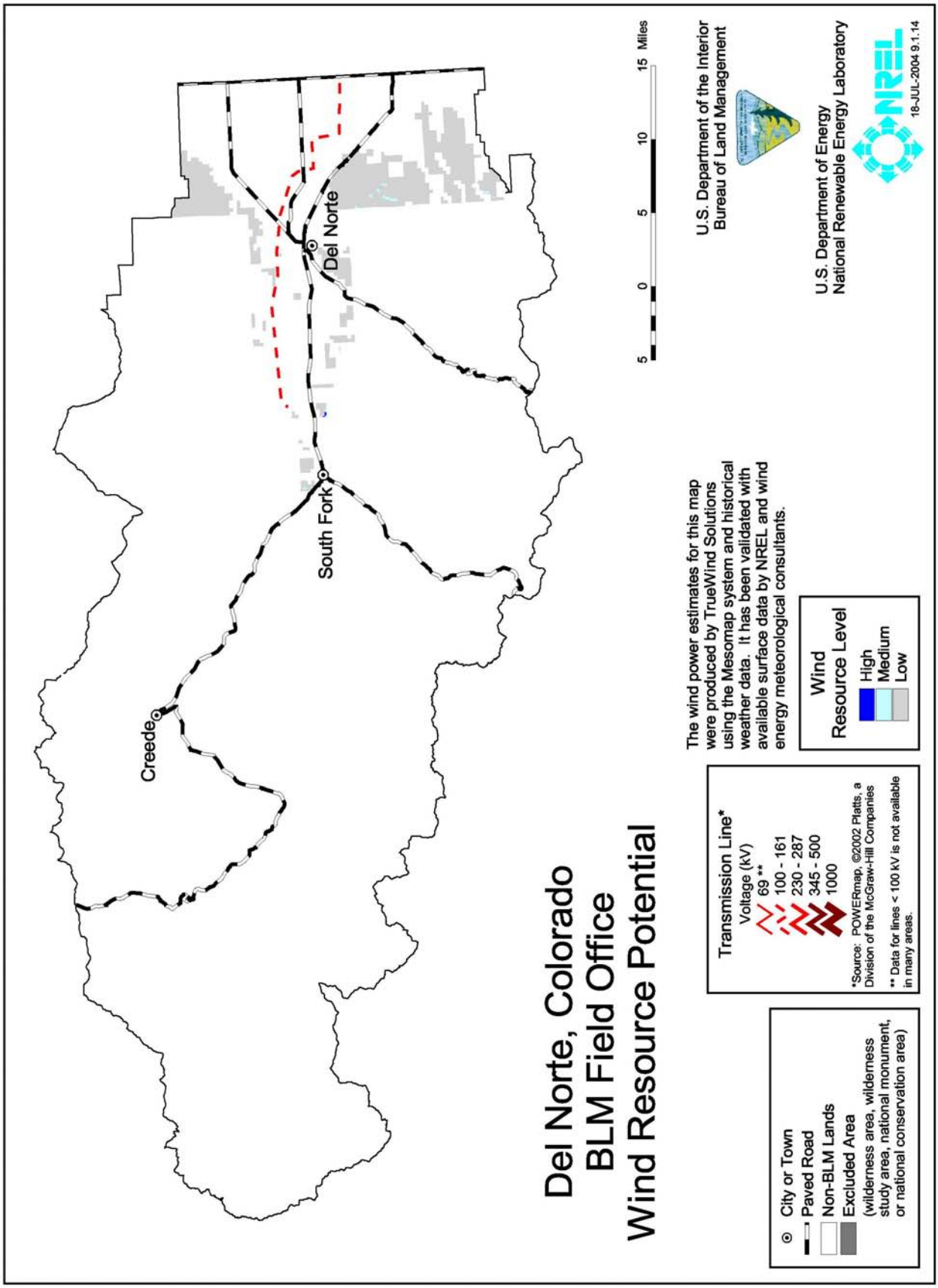
Del Norte, Colorado
BLM Field Office
Wind Resource Potential
Creede
South Fork
Del Norte
City or Town
Paved Road
Non-BLM Lands
Excluded Area
(wilderness area, wilderness study area, national monument, or national conservation area)
Transmission Line*
Voltage (kV)
69 **
100 - 161
230 - 287
345 - 500
1000
*Source: POWERmap, ©2002 Platts, a Division of the McGraw-Hill Companies
** Data for lines < 100 kV is not available in many areas.
The wind power estimates for this map were produced by TrueWind Solutions using the Mesomap system and historical weather data. It has been validated with available surface data by NREL and wind energy meteorological consultants.
Wind Resource Level
High
Medium
Low
5 0 5 10 15 Miles
U.S. Department of the Interior
Bureau of Land Management
U.S. Department of Energy
National Renewable Energy Laboratory
NREL
18-JUL-2004 9.1.14